

Fox Lane 3 Years Pre Implementation Collisions 08/09/2017 - 07/09/2020

**ACCIDENT SEVERITY UPTO 2020**

	2017	2018	2019	2020	Total
Fatal	0	0	0	0	0
Serious	0	5	1	2	8
Slight	7	19	22	13	61
Damage	0	0	0	0	0
<b>Total</b>	<b>7</b>	<b>24</b>	<b>23</b>	<b>15</b>	<b>69</b>

**ACCIDENTS BY MONTH AND YEAR UPTO 2020**

	2017	2018	2019	2020	Total
January	0	2	1	3	6
February	0	3	2	1	6
March	0	0	3	2	5
April	0	0	0	3	3
May	0	2	4	1	7
June	0	0	2	1	3
July	0	1	2	1	4
August	0	1	0	2	3
September	1	4	2	1	8
October	2	2	3	0	7
November	2	4	3	0	9
December	2	5	1	0	8
<b>Total</b>	<b>7</b>	<b>24</b>	<b>23</b>	<b>15</b>	<b>69</b>
%	10%	35%	33%	22%	100%

**ACCIDENTS BY DAY AND TIME**

	Sun	Mon	Tue	Wed	Thu	Fri	Sat	Total
Midnight - 00:59	1	0	0	0	0	0	0	1
01:00 - 01:59	1	0	0	0	0	0	0	1
02:00 - 02:59	1	0	0	0	0	0	1	2
03:00 - 03:59	0	0	0	0	0	0	2	2
04:00 - 04:59	0	0	0	0	0	0	1	1
05:00 - 05:59	0	2	0	0	0	0	0	2
06:00 - 06:59	0	0	0	0	0	0	0	0
07:00 - 07:59	0	0	0	1	1	1	0	3
08:00 - 08:59	0	1	0	1	0	0	0	2
09:00 - 09:59	0	1	1	0	1	0	0	3
10:00 - 10:59	1	1	0	0	1	0	0	3
11:00 - 11:59	0	1	0	0	0	0	2	3
12:00 - 12:59	0	0	1	0	0	1	1	3
13:00 - 13:59	1	1	0	1	1	0	0	4
14:00 - 14:59	0	0	1	0	1	1	1	4
15:00 - 15:59	0	1	1	0	0	0	1	3
16:00 - 16:59	0	0	2	1	2	0	0	5
17:00 - 17:59	1	0	0	0	1	0	0	2
18:00 - 18:59	1	1	0	1	3	1	0	7
19:00 - 19:59	1	1	2	3	1	1	0	9
20:00 - 20:59	1	0	0	0	0	0	1	2
21:00 - 21:59	1	0	0	1	0	0	1	3
22:00 - 22:59	1	0	0	1	0	1	1	4
23:00 - 23:59	0	0	0	0	0	0	0	0
<b>Total</b>	<b>11</b>	<b>10</b>	<b>8</b>	<b>10</b>	<b>12</b>	<b>6</b>	<b>12</b>	<b>69</b>
%	16%	14%	12%	14%	17%	9%	17%	100%

Fox Lane 3 Years Pre Implementation Collisions 08/09/2017 - 07/09/2020

<b>JUNCTION DETAIL</b>		<b>Number</b>	<b>%</b>
MULTIPLE JUNCTION		1	1
OTHER JUNCTION		2	3
UNKNOWN		9	13
CROSS ROADS		13	19
NOT AT JUNCTION		18	26
PRIVATE DRIVE		1	1
ROUNDBOUT AND MINI		3	4
T OR STAGGERED		22	32
<b>TOTAL</b>		<b>69</b>	

<b>JUNCTION CONTROLS</b>		<b>Number</b>	<b>%</b>
AUTHORISED PERSON		1	1
STOP SIGN		3	4
UNKNOWN		9	13
AUTOMATIC TRAFFIC SIG		12	17
GIVE WAY SIGN		26	38
NOT AT JUNCTION		18	26
<b>TOTAL</b>		<b>69</b>	

<b>SPEED LIMIT</b>		<b>Number</b>	<b>%</b>
		2	3
20 MPH		7	10
30 MPH		58	84
40 MPH		1	1
50 MPH		1	1
<b>TOTAL</b>		<b>69</b>	

<b>ROAD CLASS</b>		<b>Number</b>	<b>%</b>
A		54	78
B		2	3
C		1	1
Unclassified		12	17
<b>TOTAL</b>		<b>69</b>	

<b>NUMBER OF ACCIDENTS INVOLVING PEDESTRIANS</b>		<b>Number</b>	<b>%</b>
		15	22

<b>NUMBER OF ACCIDENTS INVOLVING SKIDDING</b>		<b>Number</b>	<b>%</b>
		8	12

<b>WEATHER</b>		<b>Number</b>	<b>%</b>
FINE		52	75
RAIN		10	14
OTHER		5	7
UNKNOWN		2	3
<b>TOTAL</b>		<b>69</b>	

<b>ROAD SURFACE</b>		<b>Number</b>	<b>%</b>
DRY		53	77
WET		14	20
		2	3
<b>TOTAL</b>		<b>69</b>	

<b>LIGHT CONDITIONS</b>		<b>Number</b>	<b>%</b>
Light		42	61
Dark		27	39
<b>TOTAL</b>		<b>69</b>	

Fox Lane 3 Years Pre Implementation Collisions 08/09/2017 - 07/09/2020

**CASUALTY SEVERITY UPTO 2020**

	2017	2018	2019	2020	Total
Fatal	0	0	0	0	0
Serious	0	5	1	2	8
Slight	7	24	29	17	77
<b>Total</b>	7	29	30	19	85
<b>%</b>	8%	34%	35%	22%	100%

**CASUALTIES BY MONTH AND YEAR UPTO 2020**

	2017	2018	2019	2020	Total
January	0	3	2	4	9
February	0	3	2	1	6
March	0	0	3	4	7
April	0	0	0	3	3
May	0	2	8	2	12
June	0	0	2	1	3
July	0	1	3	1	5
August	0	2	0	2	4
September	1	4	3	1	9
October	2	4	3	0	9
November	2	4	3	0	9
December	2	6	1	0	9
<b>Total</b>	7	29	30	19	85
<b>%</b>	8%	34%	35%	22%	100%

**CASUALTIES BY DAY AND TIME**

	Sun	Mon	Tue	Wed	Thu	Fri	Sat	Total
Midnight - 00:59	1	0	0	0	0	0	0	1
01:00 - 01:59	1	0	0	0	0	0	0	1
02:00 - 02:59	1	0	0	0	0	0	1	2
03:00 - 03:59	0	0	0	0	0	0	2	2
04:00 - 04:59	0	0	0	0	0	0	1	1
05:00 - 05:59	0	2	0	0	0	0	0	2
06:00 - 06:59	0	0	0	0	0	0	0	0
07:00 - 07:59	0	0	0	1	1	1	0	3
08:00 - 08:59	0	2	0	1	0	0	0	3
09:00 - 09:59	0	2	1	0	1	0	0	4
10:00 - 10:59	1	1	0	0	1	0	0	3
11:00 - 11:59	0	1	0	0	0	0	4	5
12:00 - 12:59	0	0	2	0	0	1	1	4
13:00 - 13:59	1	2	0	1	1	0	0	5
14:00 - 14:59	0	0	1	0	3	1	1	6
15:00 - 15:59	0	1	1	0	0	0	1	3
16:00 - 16:59	0	0	3	1	2	0	0	6
17:00 - 17:59	1	0	0	0	1	0	0	2
18:00 - 18:59	4	1	0	1	4	1	0	11
19:00 - 19:59	1	1	2	3	1	1	0	9
20:00 - 20:59	1	0	0	0	0	0	1	2
21:00 - 21:59	1	0	0	2	0	0	1	4
22:00 - 22:59	2	0	0	1	0	2	1	6
23:00 - 23:59	0	0	0	0	0	0	0	0
<b>Total</b>	15	13	10	11	15	7	14	85
<b>%</b>	18%	15%	12%	13%	18%	8%	16%	100%

Fox Lane 3 Years Pre Implementation Collisions 08/09/2017 - 07/09/2020

**CASUALTIES BY TYPE AND AGE GROUPING**

	Unknown Age	0 to 4	5 to 15	16 to 19	20 to 29	30 to 59	60 Plus	Total	%
Pedestrian	1	1	1	2	0	7	3	15	18
Pedal Cyclist	0	0	0	0	3	4	0	7	8
PTW Rider	0	0	0	1	4	6	0	11	13
Car Driver	0	0	0	3	7	19	4	33	39
Car Passenger	7	0	0	1	3	3	1	15	18
Goods Passenger	0	0	0	0	0	2	0	2	2
Hack/PRI Driver	0	0	0	0	0	1	0	1	1
Others/Unknown	0	0	0	0	0	1	0	1	1
<b>TOTAL</b>	<b>8</b>	<b>1</b>	<b>1</b>	<b>7</b>	<b>17</b>	<b>43</b>	<b>8</b>	<b>85</b>	
%	9	1	1	8	20	51	9		

Number of Casualties with unknown age: 8

**VEHICLES INVOLVED BY TYPE AND AGE OF DRIVER**

	1 to 15	16 to 19	20 to 29	30 to 59	60 Plus	Unknown	Total	%
Pedal Cycle	0	0	3	4	0	1	8	6
PTW	0	1	4	8	0	0	13	10
Car	0	4	15	29	11	33	92	72
PSV	0	0	0	1	0	1	2	2
Goods < 3.5T	0	1	0	1	1	3	6	5
Hackney/Private	0	0	0	1	0	2	3	2
Other/Unknown	0	0	0	3	0	0	3	2
<b>TOTAL</b>	<b>0</b>	<b>6</b>	<b>22</b>	<b>47</b>	<b>12</b>	<b>40</b>	<b>127</b>	
%	0	5	17	37	9	31		

**VEHICLE MANOEUVRES**

	Number	%
CHANGING LANE TO RIGHT	1	1
GOING AHEAD LEFT HAND BEND	3	2
GOING AHEAD OTHER	36	28
STARTING	1	1
PARKED	13	10
REVERSING	1	1
STOPPING	3	2
TURNING LEFT	5	4
TURNING RIGHT	8	6
U TURN	1	1
	47	37
WAITING TO GO AHEAD BUT HELD UP	5	4
WAITING TO TURN RIGHT	3	2
<b>TOTAL</b>	<b>127</b>	




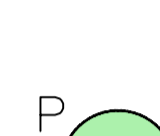
**BREATH TEST**

	Number	%
NOT APPLICABLE	9	7
POSITIVE	1	1
NEGATIVE	8	6
NOT REQUESTED	46	36
DRIVER NOT CONTACTED	61	48
MEDICAL REASONS	2	2
<b>TOTAL</b>	<b>127</b>	



**NOTES**

1. DO NOT SCALE FROM THIS DRAWING.
2. ANY ERRORS OR OMISSIONS TO BE BROUGHT TO THE ENGINEERS ATTENTION IMMEDIATELY FOUND.
3. ALL DIMENSIONS ARE IN METRES UNLESS OTHERWISE SHOWN.
4. ALL LEVELS ARE IN METRES AND RELATE TO ORDNANCE DATUM LEVEL UNLESS NOTED OTHERWISE.
5. THIS DRAWING IS TO BE READ IN CONJUNCTION WITH ALL OTHER DRAWINGS IN THE SAME SERIES.

-  SLIGHT COLLISION
-  SERIOUS COLLISION
-  FATAL COLLISION
-  COLLISION INVOLVING A PEDESTRIAN

Rev	Revision details

**STATUS**  
**CONSULTATION**

**CLIENT**  
**LONDON BOROUGH OF ENFIELD**

**JOB TITLE**  
**FOX LANE QN PERSONAL INJURY COLLISION SEARCH**

**DRAWING TITLE**  
**3 YEARS COLLISIONS PRE IMPLEMENTATION 08/09/2017 - 07/09/2020**

**Enfield Council**  
52, Civic Centre  
Silver Street, Enfield  
EN1 3XY  
Tel: 020 8379 1000  
www.enfield.gov.uk



**HIGHWAYS AND TRANSPORTATION**  
**Road Safety**

DESIGNED- <b>CG</b>	DRAWN- <b>AR</b>	DATE- <b>12/2021</b>
SCALE- <b>NTS</b>	PLOT SCALE- <b>1:1</b>	CHECKED- <b> </b>
<b>DRAWING NO.</b>	<b>FOXLANEQN3YEARS</b>	

Fox Lane 9 Months Post Implementation Collisions 18/09/2020 - 30/06/2021

**ACCIDENT SEVERITY UPTO 2021**

	2020	2021	Total
Fatal	0	0	0
Serious	1	1	2
Slight	6	17	23
Damage	0	0	0
<b>Total</b>	<b>7</b>	<b>18</b>	<b>25</b>

**ACCIDENTS BY MONTH AND YEAR UPTO 2021**

	2020	2021	Total
January	0	2	2
February	0	3	3
March	0	2	2
April	0	6	6
May	0	3	3
June	0	2	2
July	0	0	0
August	0	0	0
September	2	0	2
October	2	0	2
November	2	0	2
December	1	0	1
<b>Total</b>	<b>7</b>	<b>18</b>	<b>25</b>
%	28%	72%	100%

**ACCIDENTS BY DAY AND TIME**

	Sun	Mon	Tue	Wed	Thu	Fri	Sat	Total
Midnight - 00:59	0	0	0	0	0	0	0	0
01:00 - 01:59	0	0	0	0	0	1	0	1
02:00 - 02:59	1	0	0	0	0	0	0	1
03:00 - 03:59	0	0	0	0	0	0	0	0
04:00 - 04:59	0	0	0	0	0	0	0	0
05:00 - 05:59	0	0	0	0	0	0	0	0
06:00 - 06:59	0	0	0	0	0	0	0	0
07:00 - 07:59	0	0	0	0	1	1	0	2
08:00 - 08:59	0	0	0	1	0	1	0	2
09:00 - 09:59	1	0	1	0	1	0	2	5
10:00 - 10:59	0	1	0	1	0	0	0	2
11:00 - 11:59	0	0	0	0	0	0	0	0
12:00 - 12:59	0	0	0	0	0	1	0	1
13:00 - 13:59	0	1	0	0	0	1	0	2
14:00 - 14:59	0	0	1	0	0	0	0	1
15:00 - 15:59	0	0	0	0	1	0	0	1
16:00 - 16:59	0	0	0	1	0	1	0	2
17:00 - 17:59	1	0	0	0	0	0	0	1
18:00 - 18:59	0	1	0	1	0	0	0	2
19:00 - 19:59	0	0	0	1	0	0	0	1
20:00 - 20:59	0	0	0	0	0	0	0	0
21:00 - 21:59	0	0	0	0	0	0	0	0
22:00 - 22:59	0	0	0	0	0	0	1	1
23:00 - 23:59	0	0	0	0	0	0	0	0
<b>Total</b>	<b>3</b>	<b>3</b>	<b>2</b>	<b>5</b>	<b>3</b>	<b>6</b>	<b>3</b>	<b>25</b>
%	12%	12%	8%	20%	12%	24%	12%	100%

Fox Lane 9 Months Post Implementation Collisions 18/09/2020 - 30/06/2021

JUNCTION DETAIL		Number	%
MULTIPLE JUNCTION		1	4
OTHER JUNCTION		2	8
UNKNOWN		2	8
CROSS ROADS		1	4
NOT AT JUNCTION		1	4
PRIVATE DRIVE		1	4
ROUNDBOUT AND MINI		2	8
T OR STAGGERED		15	60
<b>TOTAL</b>		<b>25</b>	

JUNCTION CONTROLS		Number	%
UNKNOWN		1	4
AUTOMATIC TRAFFIC SIG		3	12
GIVE WAY SIGN		20	80
NOT AT JUNCTION		1	4
<b>TOTAL</b>		<b>25</b>	

SPEED LIMIT		Number	%
20 MPH		2	8
30 MPH		23	92
<b>TOTAL</b>		<b>25</b>	

ROAD CLASS		Number	%
A		20	80
C		1	4
Unclassified		4	16
<b>TOTAL</b>		<b>25</b>	

NUMBER OF ACCIDENTS INVOLVING PEDESTRIANS		Number	%
		6	24

NUMBER OF ACCIDENTS INVOLVING SKIDDING		Number	%
		6	24

WEATHER		Number	%
FINE		20	80
RAIN		2	8
FINE WIND		1	4
OTHER		1	4
UNKNOWN		1	4
<b>TOTAL</b>		<b>25</b>	

ROAD SURFACE		Number	%
DRY		20	80
WET		5	20
<b>TOTAL</b>		<b>25</b>	

LIGHT CONDITIONS		Number	%
Light		20	80
Dark		5	20
<b>TOTAL</b>		<b>25</b>	

Fox Lane 9 Months Post Implementation Collisions 18/09/2020 - 30/06/2021

**CASUALTY SEVERITY UPTO 2021**

	2020	2021	Total
Fatal	0	0	0
Serious	1	1	2
Slight	8	17	25
Total	9	18	27
%	33%	67%	100%

**CASUALTIES BY MONTH AND YEAR UPTO 2021**

	2020	2021	Total
January	0	2	2
February	0	3	3
March	0	2	2
April	0	6	6
May	0	3	3
June	0	2	2
July	0	0	0
August	0	0	0
September	2	0	2
October	2	0	2
November	3	0	3
December	2	0	2
Total	9	18	27
%	33%	67%	100%

**CASUALTIES BY DAY AND TIME**

	Sun	Mon	Tue	Wed	Thu	Fri	Sat	Total
Midnight - 00:59	0	0	0	0	0	0	0	0
01:00 - 01:59	0	0	0	0	0	1	0	1
02:00 - 02:59	1	0	0	0	0	0	0	1
03:00 - 03:59	0	0	0	0	0	0	0	0
04:00 - 04:59	0	0	0	0	0	0	0	0
05:00 - 05:59	0	0	0	0	0	0	0	0
06:00 - 06:59	0	0	0	0	0	0	0	0
07:00 - 07:59	0	0	0	0	1	1	0	2
08:00 - 08:59	0	0	0	1	0	1	0	2
09:00 - 09:59	1	0	1	0	1	0	2	5
10:00 - 10:59	0	1	0	1	0	0	0	2
11:00 - 11:59	0	0	0	0	0	0	0	0
12:00 - 12:59	0	0	0	0	0	1	0	1
13:00 - 13:59	0	1	0	0	0	2	0	3
14:00 - 14:59	0	0	1	0	0	0	0	1
15:00 - 15:59	0	0	0	0	1	0	0	1
16:00 - 16:59	0	0	0	1	0	1	0	2
17:00 - 17:59	1	0	0	0	0	0	0	1
18:00 - 18:59	0	1	0	1	0	0	0	2
19:00 - 19:59	0	0	0	1	0	0	0	1
20:00 - 20:59	0	0	0	0	0	0	0	0
21:00 - 21:59	0	0	0	0	0	0	0	0
22:00 - 22:59	0	0	0	0	0	0	2	2
23:00 - 23:59	0	0	0	0	0	0	0	0
Total	3	3	2	5	3	7	4	27
%	11%	11%	7%	19%	11%	26%	15%	100%



Fox Lane 9 Months Post Implementation Collisions 18/09/2020 - 30/06/2021

**CASUALTIES BY TYPE AND AGE GROUPING**

	Unknown Age	0 to 4	5 to 15	16 to 19	20 to 29	30 to 59	60 Plus	Total	%
Pedestrian	0	0	1	0	0	2	3	6	22
Pedal Cyclist	0	0	0	0	0	4	0	4	15
PTW Rider	0	0	0	1	3	2	0	6	22
Car Driver	0	0	0	1	2	3	1	7	26
Car Passenger	1	1	0	0	0	1	0	3	11
Others/Unknown	0	0	0	0	1	0	0	1	4
<b>TOTAL</b>	<b>1</b>	<b>1</b>	<b>1</b>	<b>2</b>	<b>6</b>	<b>12</b>	<b>4</b>	<b>27</b>	
%	4	4	4	7	22	44	15		

Number of Casualties with unknown age: 1

**VEHICLES INVOLVED BY TYPE AND AGE OF DRIVER**

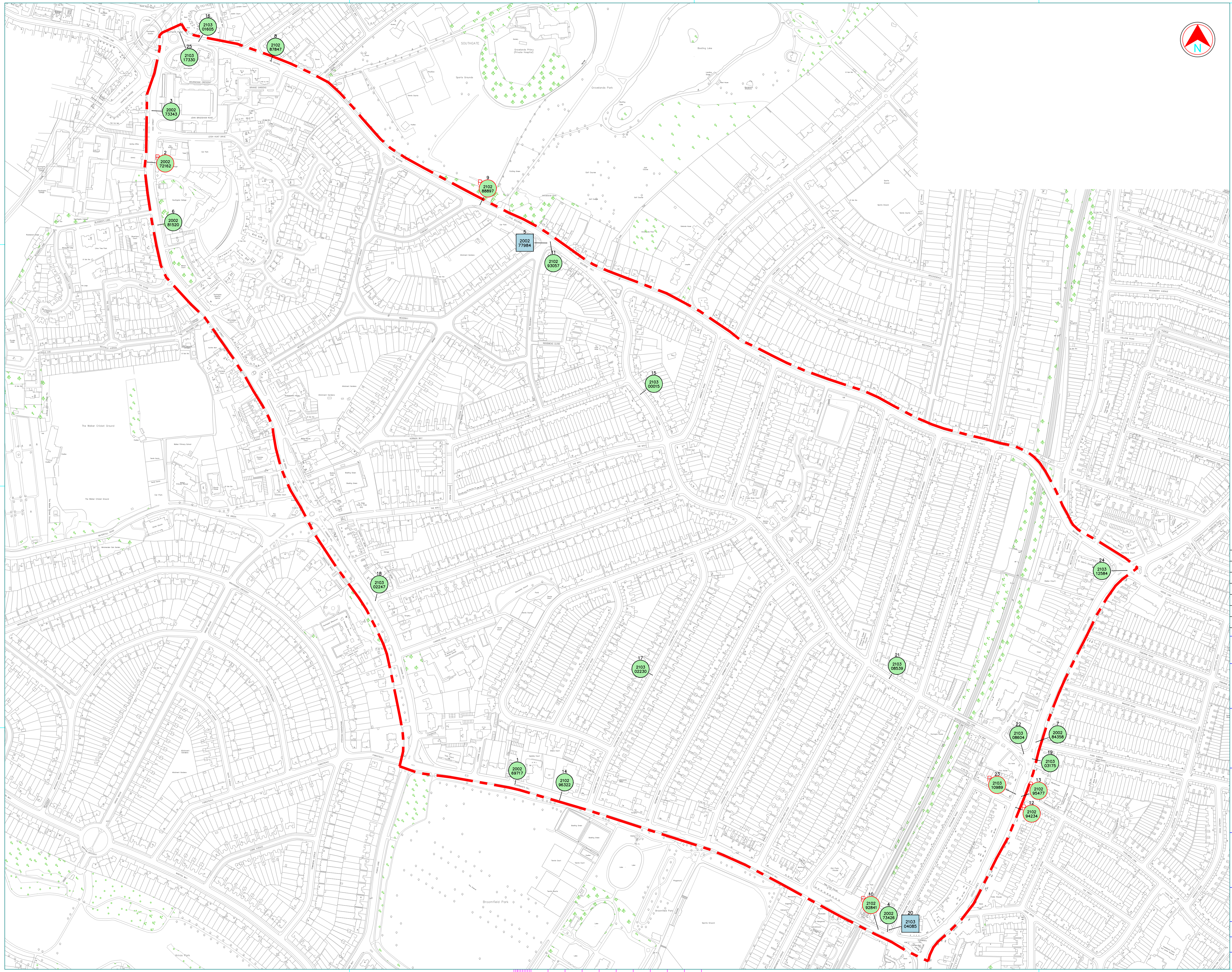
	1 to 15	16 to 19	20 to 29	30 to 59	60 Plus	Unknown	Total	%
Pedal Cycle	0	0	0	4	0	0	4	9
PTW	0	1	3	2	0	0	6	13
Car	0	1	4	6	5	12	28	61
PSV	0	0	0	0	0	1	1	2
Goods < 3.5T	0	0	2	2	0	1	5	11
Hackney/Private	0	0	0	1	0	0	1	2
Other/Unknown	0	0	1	0	0	0	1	2
<b>TOTAL</b>	<b>0</b>	<b>2</b>	<b>10</b>	<b>15</b>	<b>5</b>	<b>14</b>	<b>46</b>	
%	0	4	22	33	11	30		

**VEHICLE MANOEUVRES**

	Number	%
GOING AHEAD LEFT HAND BEND	1	2
GOING AHEAD OTHER	10	22
STARTING	2	4
OVERTAKING MOVING VEHICLE ON ITS OFFSIDE	2	4
OVERTAKING MOVING VEHICLE ON ITS NEARSIDE	1	2
PARKED	3	7
REVERSING	1	2
STOPPING	2	4
TURNING LEFT	1	2
TURNING RIGHT	3	7
	20	43
<b>TOTAL</b>	<b>46</b>	




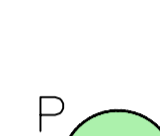
**BREATH TEST**

	Number	%
NOT APPLICABLE	5	11
NEGATIVE	4	9
NOT REQUESTED	10	22
DRIVER NOT CONTACTED	25	54
MEDICAL REASONS	2	4
<b>TOTAL</b>	<b>46</b>	



**NOTES**

1. DO NOT SCALE FROM THIS DRAWING.
2. ANY ERRORS OR OMISSIONS TO BE BROUGHT TO THE ENGINEERS ATTENTION IMMEDIATELY FOUND.
3. ALL DIMENSIONS ARE IN METRES UNLESS OTHERWISE SHOWN.
4. ALL LEVELS ARE IN METRES AND RELATE TO ORDNANCE DATUM LEVEL UNLESS NOTED OTHERWISE.
5. THIS DRAWING IS TO BE READ IN CONJUNCTION WITH ALL OTHER DRAWINGS IN THE SAME SERIES.

-  SLIGHT COLLISION
-  SERIOUS COLLISION
-  FATAL COLLISION
-  COLLISION INVOLVING A PEDESTRIAN


Rev Revision details

© Crown Copyright. All rights reserved. LONDON BOROUGH OF ENFIELD. A DRAFT, UNAPPROVED REPRODUCTION OF ORDNANCE SURVEY MAPS. HERITAGE DESIGNATION AND LAND USE INFORMATION.

**STATUS**

**CONSULTATION**

**CLIENT**

**LONDON BOROUGH OF ENFIELD**

**JOB TITLE**

**FOX LANE QN PERSONAL INJURY COLLISION SEARCH**

**DRAWING TITLE**

**9 MONTHS COLLISIONS POST IMPLEMENTATION 18/09/2020 - 30/06/2021**

**HIGHWAYS AND TRANSPORTATION**

**Road Safety**

DESIGNED- <b>CG</b>	DRAWN- <b>AR</b>	DATE- <b>12/2021</b>
SCALE- <b>NTS</b>	PLOT SCALE- <b>1:1</b>	CHECKED-

**DRAWING NO. FOXLANEQN9 MONTHS**

Enfield Council  
52, Civic Centre  
Silver Street, Enfield  
EN1 3XY  
Tel: 020 8379 1000  
www.enfield.gov.uk

